

# VALIDATION OF GOCE-BASED GRAVITATIONAL GRADIENTS GRIDS BY SPECTRAL COMBINATION METHOD

Martin Pitoňák<sup>1</sup>, Michal Šprlák<sup>1</sup>, Pavel Novák<sup>1</sup> and Robert Tenzer<sup>2</sup>



<sup>1</sup>NTIS-New Technologies for the Information Society,  
Faculty of Applied Sciences, University of West  
Bohemia, Plzeň, Czech Republic

<sup>2</sup>Department of Land Surveying and Geo-Informatics,  
The Hong Kong Polytechnic University,  
Hong Kong



DEPARTMENT OF  
LAND SURVEYING AND GEO-INFORMATICS  
土地測量及地理資訊學系

## Content:

- Motivation,
- Spectral combination method,
- Numerical experiment,
- Results,
- Conclusion,



# Motivation:

- grids of gravitational gradients produced by three groups (see, ESA-funded GOCE+ GeoExplore project, GOCE+ GeoExplore II project or Space-wise GOCE products),
- a method for recovering gravitational field quantities on the Earth surface,
- validation of GOCE-based gravitational grids.

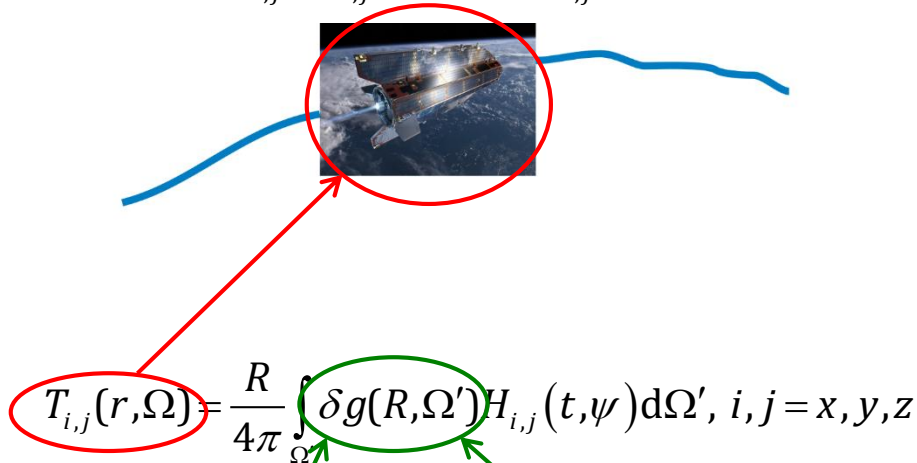
## ESA GOCE Virtual Archive

Product ID	Description
GGG_225_0003	Computed from GOCE/GRACE gradients lower orbit phase February 2010 - October 2013
GGG_255_0003	Computed from GOCE/GRACE gradients lower orbit phase February 2010 - October 2013
TGG_225	Computed from GOCE/GRACE gradients lower orbit phase August 2012 - October 2013 with topographic correction
TGG_255	Computed from GOCE/GRACE gradients lower orbit phase August 2012 - October 2013 with topographic correction

# Motivation: Classical approach to validation

Upward continuation:

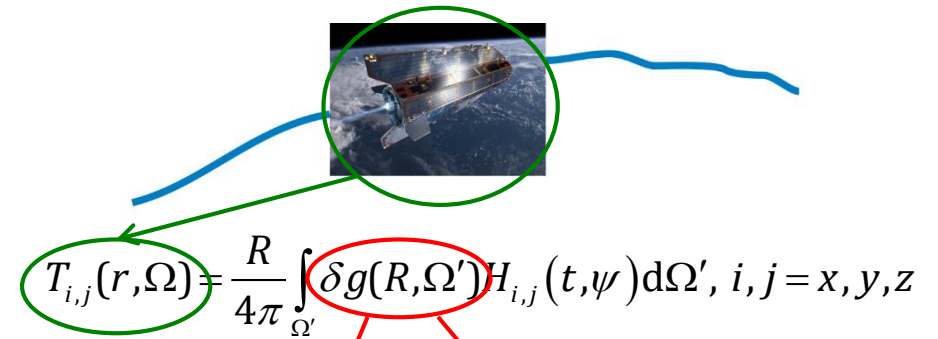
$$dT_{i,j} = T_{i,j}^{GOCE}(r, \Omega) - T_{i,j}(r, \Omega)$$



- simple method

- global data
- data are on the Earth surface

Downward continuation:



$$\mathbf{l} = \mathbf{A}\mathbf{x} + \boldsymbol{\varepsilon},$$

$$\hat{\mathbf{x}} = (\mathbf{A}^T \mathbf{P} \mathbf{A})^{-1} \mathbf{A}^T \mathbf{P} \mathbf{l} = \mathbf{N}^{-1} \mathbf{A}^T \mathbf{P} \mathbf{l},$$

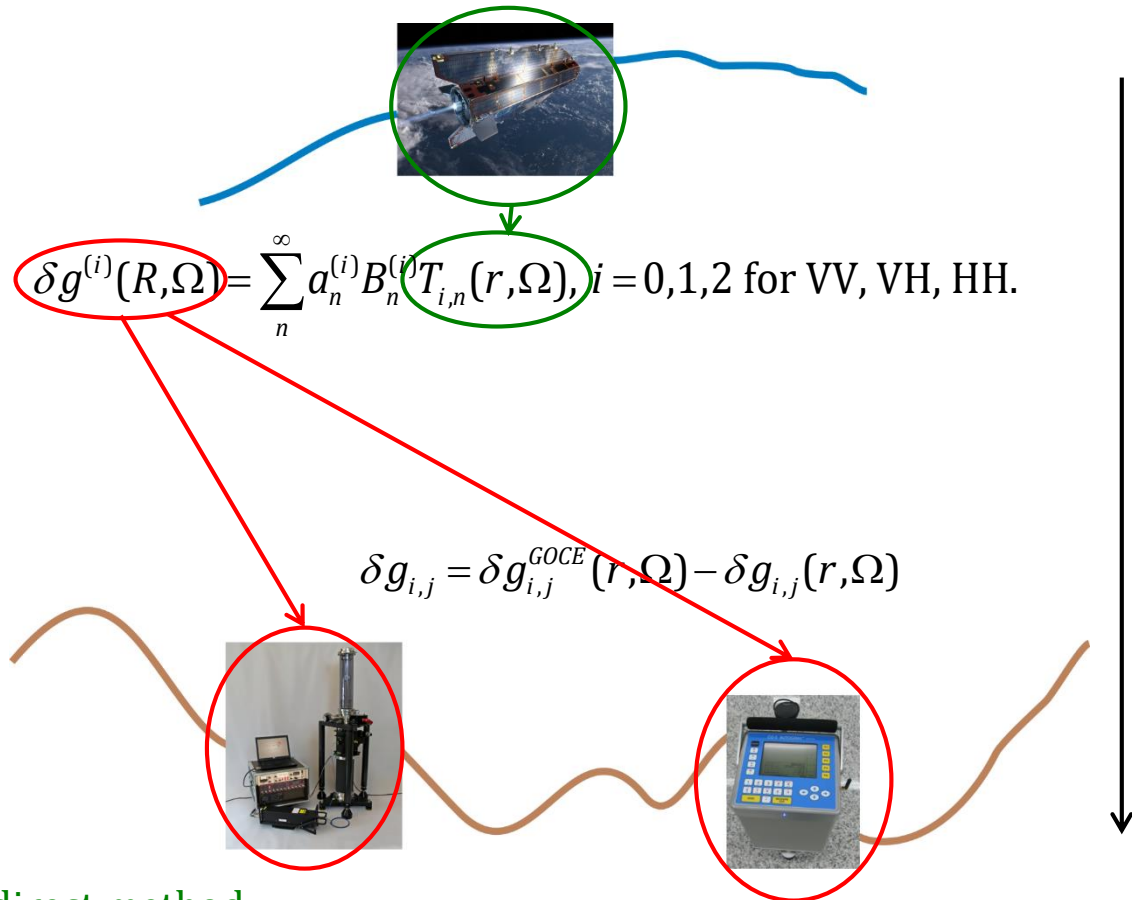
$$\delta g_{i,j} = \delta g_{i,j}^{GOCE}(r, \Omega) - \delta g_{i,j}(r, \Omega)$$

- in-orbit data

- global data
- numerical unstable - regularization is needed
- gravity disturbances are on the mean sphere

# Motivation: Approach with spectral weights

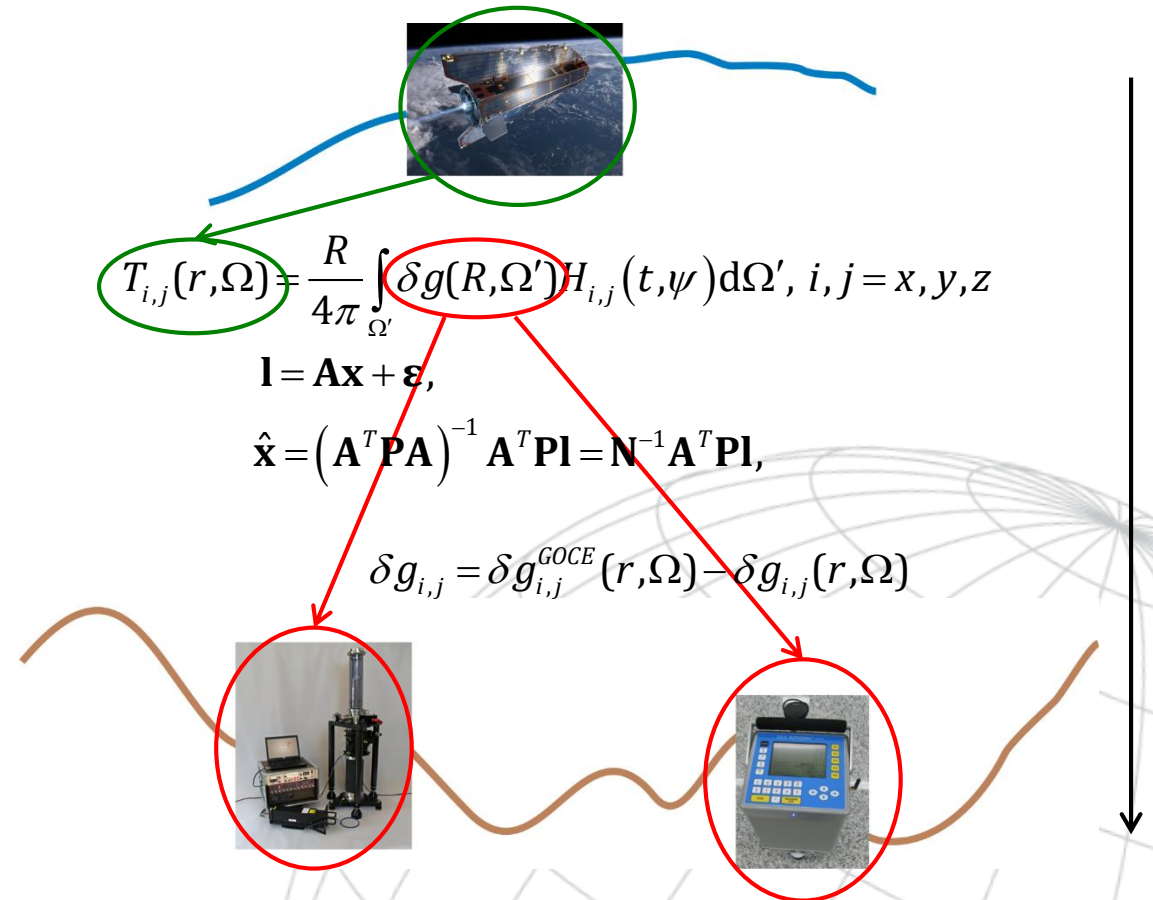
Downward continuation: application of spectral weights



- direct method
- no regularization par.
- gravity disturbances are on the Earth surface

- global data
- satellite at the mean orbital sphere

Downward continuation:



- in-orbit data

- global data
- numerical unstable - regularization is needed
- gravity disturbances are on the mean sphere

## Spectral combination method:

The solution of the spherical gradiometric boundary-value problem (BVP) for the gravity disturbances is

$$\delta g^{(VV)}(R, \Omega) = \frac{1}{4\pi} \int_{\Omega'} \sum_{n=2}^{\infty} (2n+1) B_n^{(VV)} t_n^{-1} P_{n,0}(\cos \psi) T_{zz}(r, \Omega') d\Omega',$$

$$\delta g^{(VH)}(R, \Omega) = \frac{1}{4\pi} \int_{\Omega'} \sum_{n=2}^{\infty} (2n+1) B_n^{(VH)} t_n^{-1} P_{n,1}(\cos \psi) [T_{xz}(r, \Omega') \cos \alpha' - T_{yz}(r, \Omega') \sin \alpha'] d\Omega',$$

$$\delta g^{(HH)}(R, \Omega) = \frac{1}{4\pi} \int_{\Omega'} \sum_{n=2}^{\infty} (2n+1) B_n^{(HH)} t_n^{-1} P_{n,2}(\cos \psi) [(T_{xx}(r, \Omega') - T_{yy}(r, \Omega')) \cos 2\alpha' - 2T_{xz}(r, \Omega') \sin 2\alpha'] d\Omega',$$

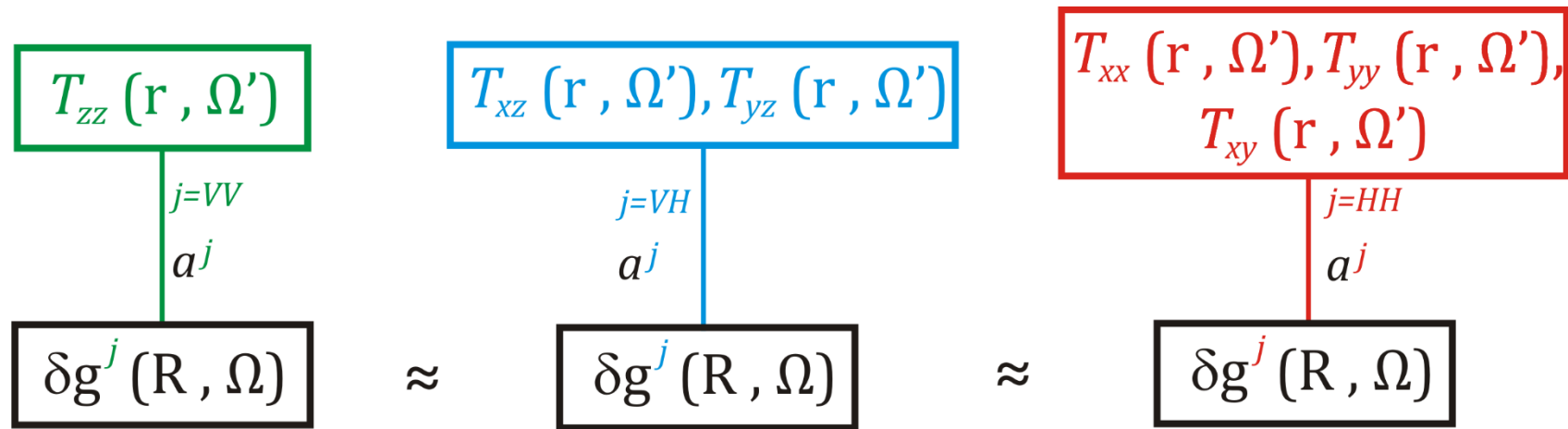
where

$$B_n^{(i)} = (-1)^{(i)} (n+1) \frac{R(n-i)!}{(n+2)!}, \quad i = 0, 1, 2 \text{ for VV, VH, HH,}$$

$$t_n = (R/r)^{(n+3)}.$$



# Spectral combination method: one component estimator



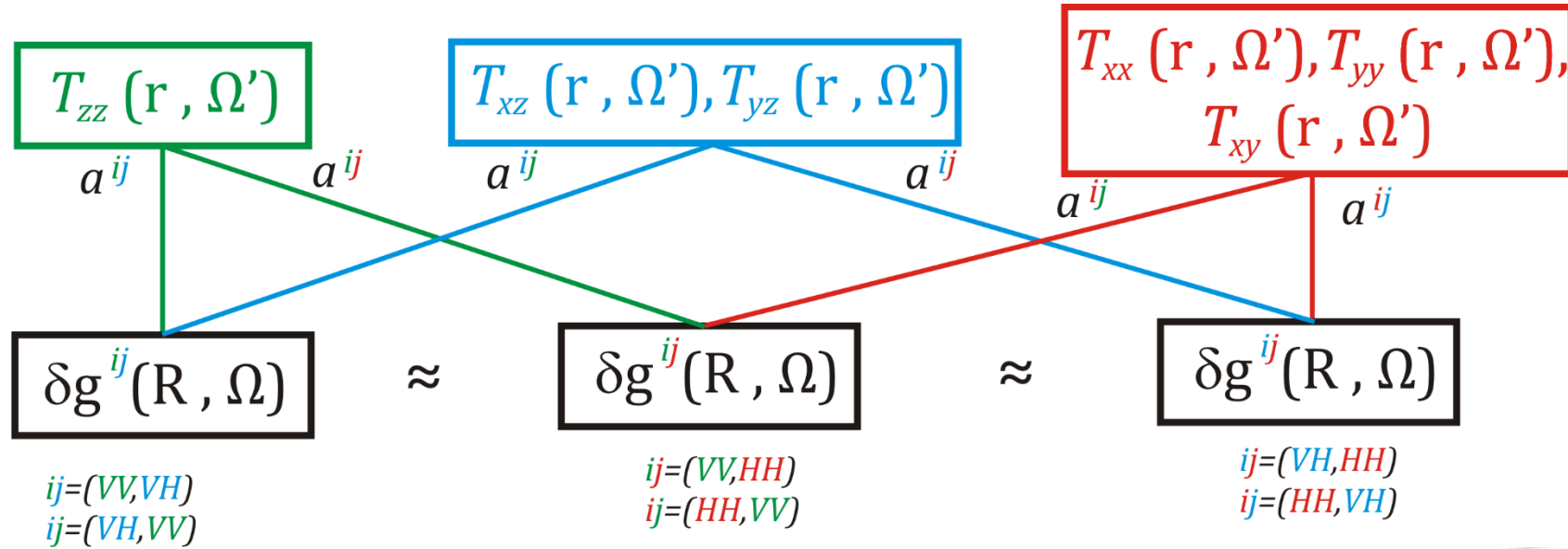
$$\delta g^{(VV)}(R, \Omega) = \frac{1}{4\pi} \int_{\Omega'} \sum_{n=2}^{\infty} a_n^{VV} (2n+1) B_n^{(VV)} P_{n,0}(\cos \psi) T_{zz}(r, \Omega') d\Omega',$$

$$\delta g^{(VH)}(R, \Omega) = \frac{1}{4\pi} \int_{\Omega'} \sum_{n=2}^{\infty} a_n^{VH} (2n+1) B_n^{(VH)} P_{n,1}(\cos \psi) [T_{xz}(r, \Omega') \cos \alpha' - T_{yz}(r, \Omega') \sin \alpha'] d\Omega',$$

$$\delta g^{(HH)}(R, \Omega) = \frac{1}{4\pi} \int_{\Omega'} \sum_{n=2}^{\infty} a_n^{HH} (2n+1) B_n^{(HH)} P_{n,2}(\cos \psi) [(T_{xx}(r, \Omega') - T_{yy}(r, \Omega')) \cos 2\alpha' - 2T_{xz}(r, \Omega') \sin 2\alpha'] d\Omega',$$

$$a_n^{(i)} = \frac{t_n c_{\delta g, n}}{(t_n)^2 c_{\delta g, n} + B_n^{(i)} \sigma_{i, n}^2}$$

# Spectral combination method: two component estimator



$$\delta g^{(VV, VH)}(R, \Omega) = \frac{1}{4\pi} \int_{\Omega'} \sum_{n=2}^{\infty} a_n^{(VV, VH)} (2n+1) B_n^{(VV)} P_{n,0}(\cos\psi) T_{zz}(r, \Omega') d\Omega'$$

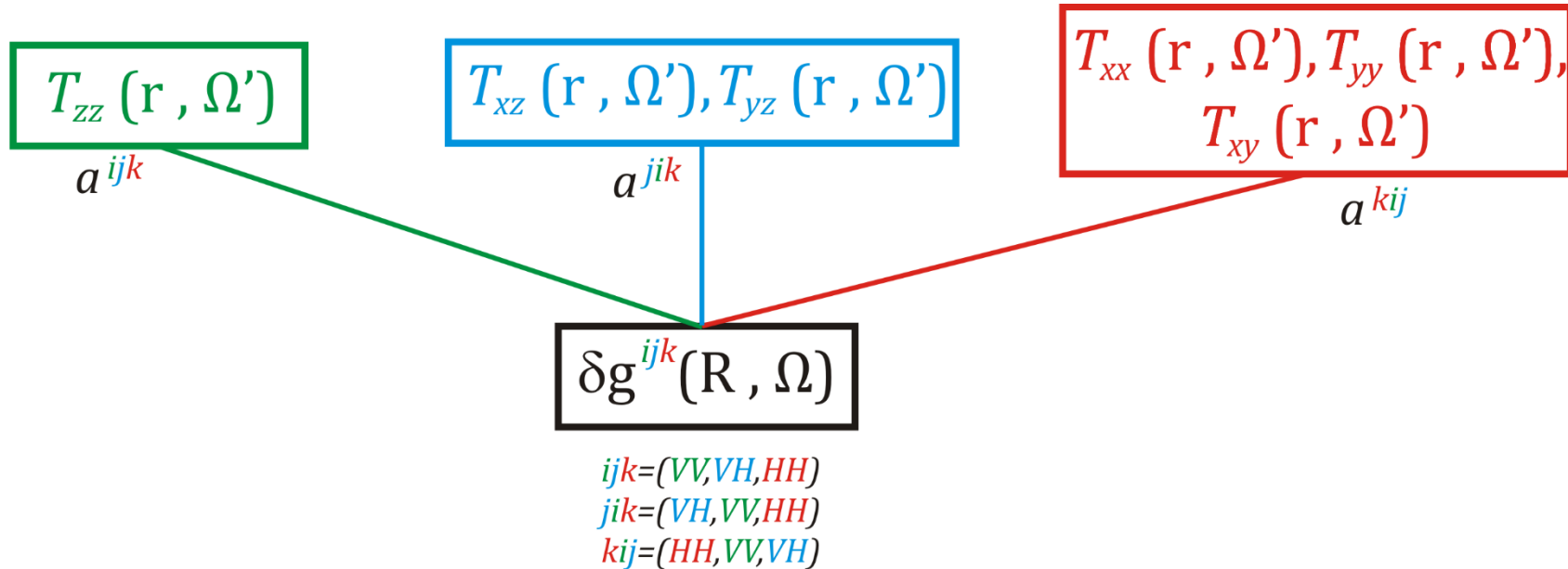
$$+ \frac{1}{4\pi} \int_{\Omega'} \sum_{n=2}^{\infty} a_n^{(VH, VV)} (2n+1) B_n^{(VH)} P_{n,1}(\cos\psi) [T_{xz}(r, \Omega') \cos\alpha' - T_{yz}(r, \Omega') \sin\alpha'] d\Omega'$$

$$\delta g^{(VH, HH)}(R, \Omega) = \frac{1}{4\pi} \int_{\Omega'} \sum_{n=2}^{\infty} a_n^{(VH, HH)} (2n+1) B_n^{(VH)} P_{n,1}(\cos\psi) [T_{xz}(r, \Omega') \cos\alpha' - T_{yz}(r, \Omega') \sin\alpha'] d\Omega'$$

$$+ \frac{1}{4\pi} \int_{\Omega'} \sum_{n=2}^{\infty} a_n^{(HH, VH)} (2n+1) B_n^{(HH)} P_{n,2}(\cos\psi) [(T_{xx}(r, \Omega') - T_{yy}(r, \Omega')) \cos 2\alpha' - 2T_{xz}(r, \Omega') \sin 2\alpha'] d\Omega'$$



# Spectral combination method: three component estimator



$$\begin{aligned}
 \delta g^{(VV,VH,HH)}(R, \Omega) &= \frac{1}{4\pi} \int_{\Omega'} \sum_{n=2}^{\infty} a_n^{(VV,VH,HH)} (2n+1) B_n^{(VV)} P_{n,0}(\cos \psi) T_{zz}(r, \Omega') d\Omega' \\
 &+ \frac{1}{4\pi} \int_{\Omega'} \sum_{n=2}^{\infty} a_n^{(VH,VV,HH)} (2n+1) B_n^{(VH)} P_{n,1}(\cos \psi) [T_{xz}(r, \Omega') \cos \alpha' - T_{yz}(r, \Omega') \sin \alpha'] d\Omega' \\
 &+ \frac{1}{4\pi} \int_{\Omega'} \sum_{n=2}^{\infty} a_n^{(HH,VV,VH)} (2n+1) B_n^{(HH)} P_{n,2}(\cos \psi) [(T_{xx}(r, \Omega') - T_{yy}(r, \Omega')) \cos 2\alpha' - 2T_{xz}(r, \Omega') \sin 2\alpha'] d\Omega'
 \end{aligned}$$

## Closed-loop test of the method:

- Test area: Czech republic and Slovakia
- Input data: topographic heights from Earth2014, gravity data from EIGEN6C4

Coordinates of the test points.

	$\varphi$ [°]	$\lambda$ [°]	r [m]	H [m]
A	48.966667	20.116667	6363203.060	2121.332
B	48.433333	21.833333	6356990.306	92.490

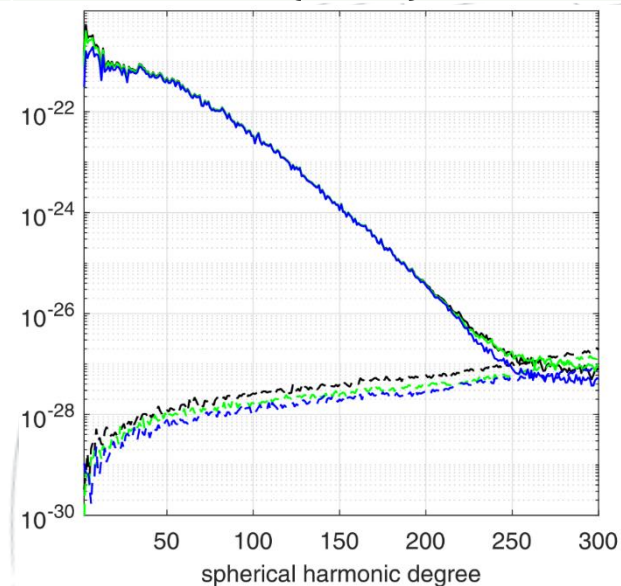
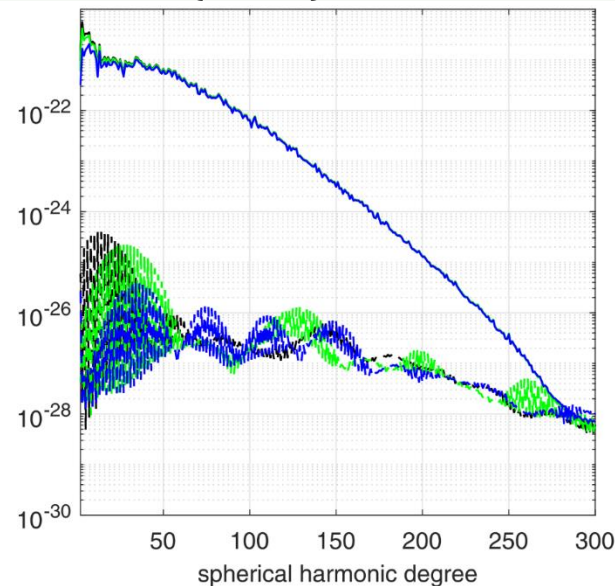
Differences (in mGal) between the estimated values of gravity disturbances and their counterparts from GGM EIGEN-6C4 up to the degree 200 (upper), 250 (middle), 300 (bottom).

	VV	VH	HH	(VV,VH)	(VV,HH)	(VH,HH)	(VV,VH,HH)
A	-0.005	-0.005	0.009	-0.005	0.009	0.009	0.009
B	-0.010	-0.008	-0.009	-0.008	-0.009	-0.009	-0.009
A	0.080	0.072	0.019	0.072	0.019	0.019	0.019
B	-0.041	-0.061	0.031	-0.061	0.031	0.031	0.031
A	-0.195	-0.067	-0.476	-0.067	-0.476	-0.476	-0.476
B	0.454	0.232	0.488	0.232	0.488	0.488	0.488



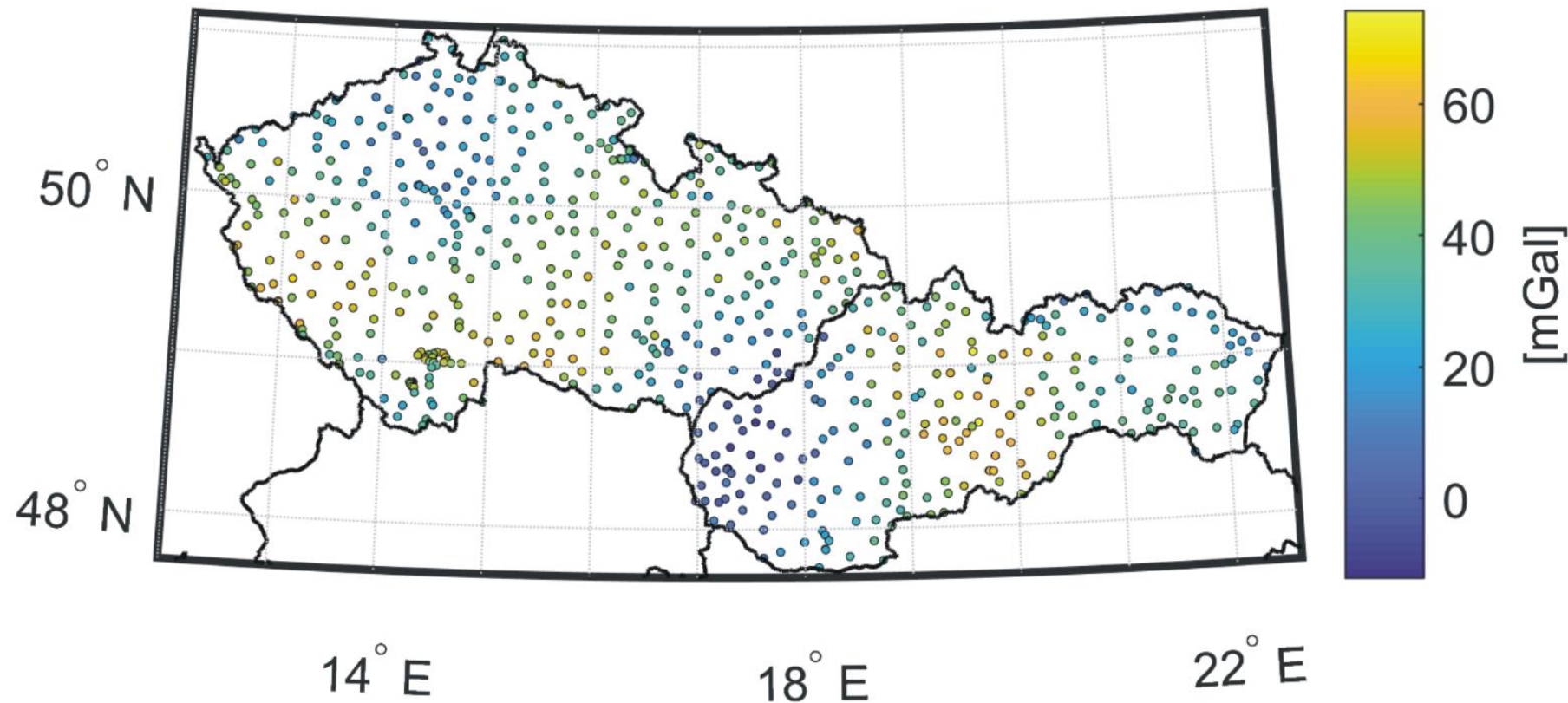
# Numerical experiment: Input data (Grids of gravitational gradients):

	Space-wise GOCE grids	GOCE+ Geoplore II
<b>Inputs</b>	- EGG_NOM_2 - EGG_IAQ_1b - SST_PSO_2	- GOCE L2 TRF data
<b>Data period</b>	1 <sup>st</sup> November 2009 – 20 <sup>th</sup> October 2013	November 2009 – October 2013
<b>Grid area</b>	$\varphi \in [89.9^\circ; -89.9^\circ]; \lambda \in [-179.9^\circ; 179.9^\circ]$	$\varphi \in [83^\circ; -83^\circ]; \lambda \in [-180^\circ; 180 - 1/6^\circ]$
<b>Grid resolution</b>	0.2°	1/6°
<b>Reference radius</b>	6600000 m	6621830 m
<b>Outputs</b>	$V_{nn}, V_{ee}, V_{rr}, V_{en}, V_{er}, V_{nr}$	$T_{xx}, T_{xy}, T_{xz}, T_{yy}, T_{yz}, T_{zz}$
<b>Reference</b>	Gatti et al. (2014)	Sebera et al. (2014)



## Numerical experiment: Input data (terrestrial data):

- The terrestrial data over Czech republic (421 points of Czech gravimetric network)
- The gravity accelerations on 233 points of Slovak gravimetric network

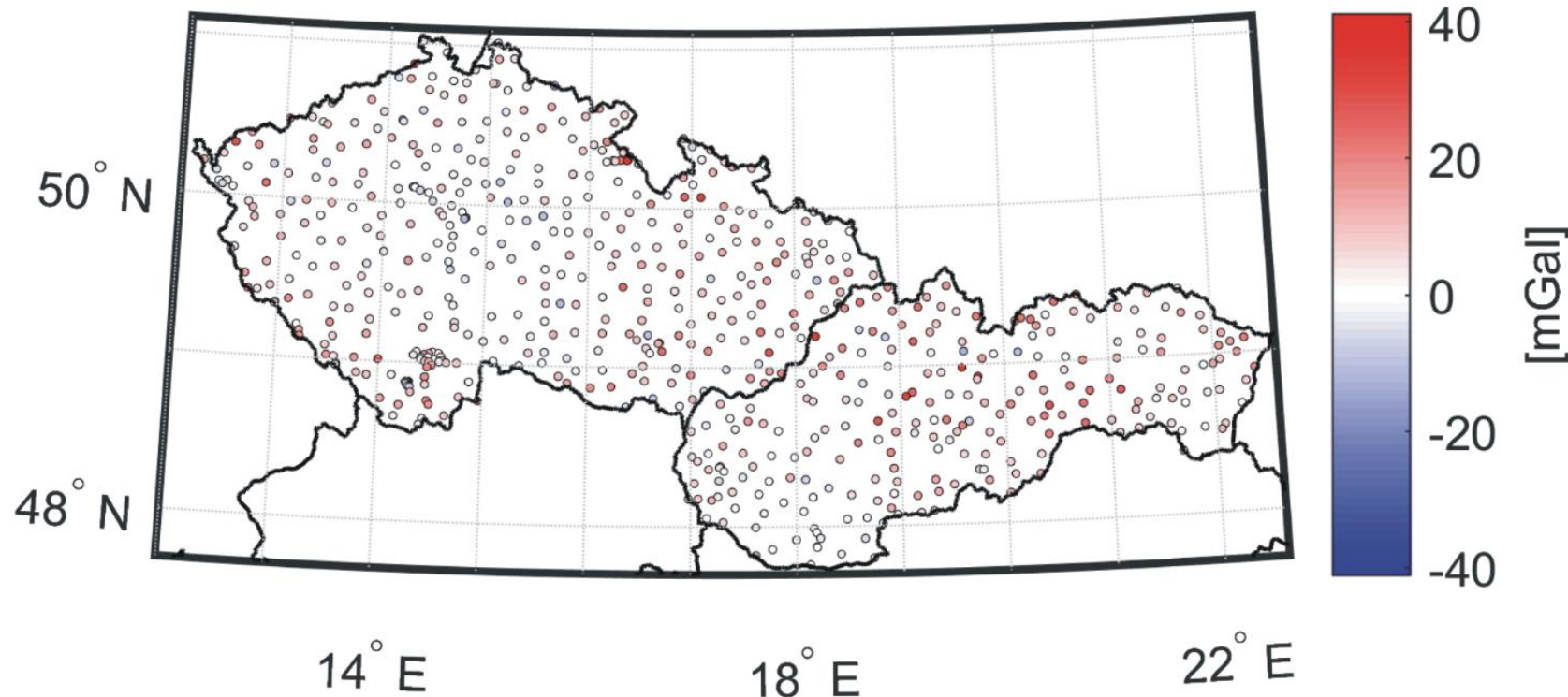


- The normal gravity was evaluated with respect to GRS80 reference ellipsoid

**Results:**  $\Delta\delta g = \delta g^{ter} - (\delta g^{SDWC} + \delta g_{201-2190}^{EGM2008} + \delta g_{2191-5480}^{dV\_ELL\_Earth2014\_5480})$

Differences (in mGal) between terrestrial gravity anomalies and gravity anomalies obtained from spectral combination method + EGM2008 + RTM (GOCE+ Geoexplore II grids).

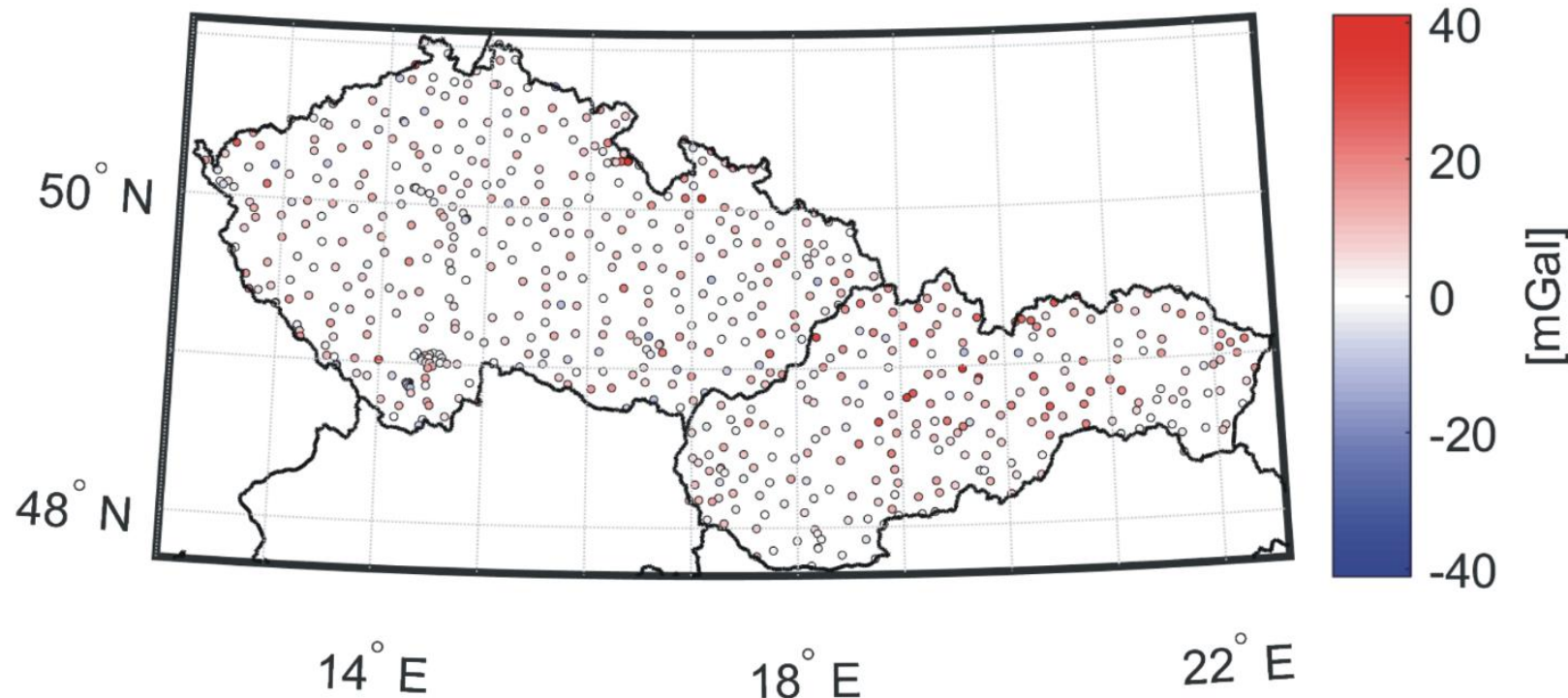
	VV	VH	HH	(VV,VH)	(VV,HH)	(VH,HH)	(VV,VH,HH)
<b>std</b>	8.284	8.108	8.114	8.108	8.114	8.114	8.114
<b>max</b>	39.841	38.907	39.033	38.904	39.050	39.041	39.042
<b>min</b>	-14.762	-14.495	-13.815	-14.498	-13.799	-13.808	-13.807
<b>mean</b>	6.252	6.332	6.446	6.329	6.462	6.453	6.454



**Results:**  $\Delta\delta g = \delta g^{ter} - (\delta g^{SDWC} + \delta g_{201-2190}^{EGM2008} + \delta g_{2191-5480}^{dV\_ELL\_Earth2014\_5480})$


Differences (in mGal) between terrestrial gravity anomalies and gravity anomalies obtained from spectral combination method + EGM2008 + RTM (Space-wise GOCE grids).

	VV	VH	HH	(VV,VH)	(VV,HH)	(VH,HH)	(VV,VH,HH)
<b>std</b>	7.873	7.885	7.873	7.885	7.873	7.873	7.873
<b>max</b>	40.929	41.142	41.048	41.142	41.048	41.049	41.049
<b>min</b>	-17.612	-17.624	-17.781	-17.624	-17.780	-17.779	-17.779
<b>mean</b>	6.294	6.312	6.295	6.312	6.295	6.296	6.296



## Conclusion:

- we presented an alternative method for validation of GOCE-based gravitational gradients grids based on the spectral combination method,
- we validated two sets of grids, namely Space-wise GOCE grids and grids from the GOCE+Geoexplore II project,
- slightly better fit with respect to terrestrial data was achieved from Space-wise GOCE grids.



Thank you for your attention  
pitonakm@ntis.zcu.cz

**Acknowledgment:** We thank the Geodetic and Cartographic Institute in Bratislava and Czech Office for Surveying, Mapping and Cadastre in Prague for providing the gravity data sets. Martin Pitoňák, Michal Šprlák and Pavel Novák were supported by the project LO1506 of the Czech Ministry of Education, Youth and Sports.